



## Ipswich City Council

45 Roderick Street  
PO Box 191  
IPSWICH QLD 4305  
Australia

Telephone All Hours (07) 3810 6666  
Fax (07) 3810 6731  
Email [council@ipswich.qld.gov.au](mailto:council@ipswich.qld.gov.au)  
Web [www.ipswich.qld.gov.au](http://www.ipswich.qld.gov.au)  
Business Hours 8.00am – 4.30pm

### Part A: Dial Before You Dig

#### Report Reference

Search No: 135690

Search Date: July 15, 2016, 01:47 pm

External Reference No: 54269556

## PROPERTY DETAILS

**Property Address:** 8 Brisbane Road  
Redbank

**Lot Details:** 1RP80363

#### About this Search - Dial Before You Dig Search

This document provides information on the location of Stormwater Drainage Infrastructure within Ipswich City Council. Where doubt exists with the validity of the information provided within this document it should be referred back to Ipswich City Council.

This section to be read in conjunction with Part E - Notes to the Search of this Report.

#### Dial Before You Dig Search Contents

Part A - Cover Page - General information  
Part B - Key Map indicating location.  
Part C - Stormwater Drainage Infrastructure Map  
Part D - Legend  
Part E - Notes to the Search

## Client Information

**Contact** Mr Bob Trendle  
**Company** Trends Qld Pty Ltd  
**Postal Address** PO Box 816  
Wynnum 4178  
  
**Phone** 0733486877  
**Mobile** 0430497444  
**Fax** Not Supplied  
**Email** [btrendle@remaxwm.com.au](mailto:btrendle@remaxwm.com.au)

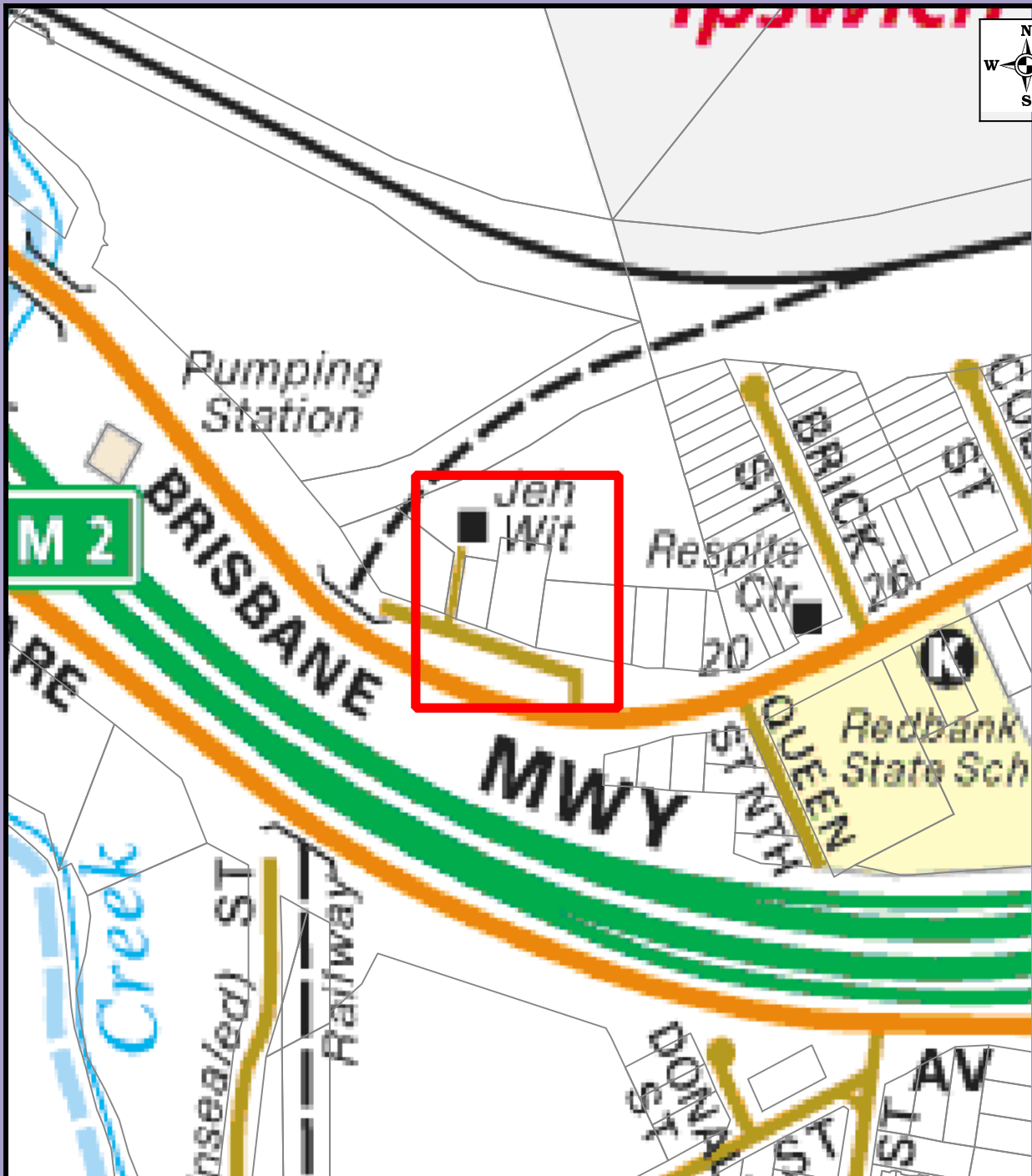
## Contact Information

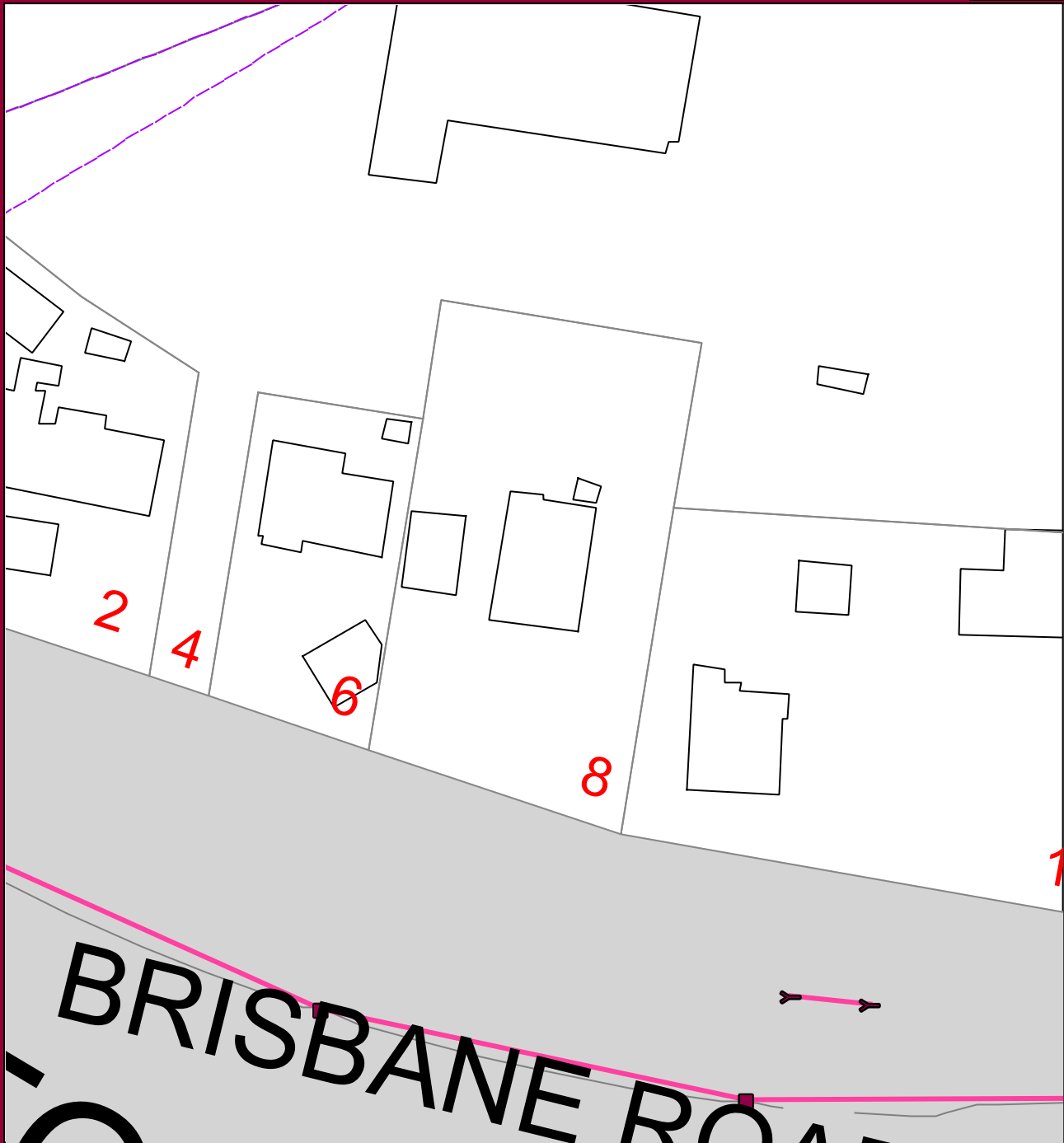
**Contact** Ipswich City Council  
**Phone** (07) 3810 6666  
**Email** [RequestsSpatial@ipswich.qld.gov.au](mailto:RequestsSpatial@ipswich.qld.gov.au)

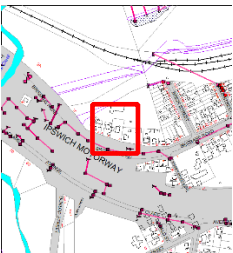
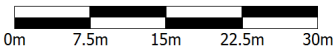

#### Search Comments:

#### Important Notice:

The information/maps contained in this report are valid for Thirty (30) days only from date of issue.  
If this timeframe has elapsed please lodge a new request.








|   |  |  |
|---|--|--|
| <b>Key Map</b><br> | <b>Property Details</b><br>Address: 8 Brisbane Road<br>Suburb: Redbank<br>Lot Plan: 1RP80363<br>Area: 1808m <sup>2</sup><br><b>Reference Details</b><br>ICC Search No.: 135690<br>External No.: 54269556 | <b>Map Scale</b><br>Scale: 1:750<br><br><b>Map Datums</b><br>Horizontal: GDA94<br>Height: Australian Height Datum  |
|---|--|--|





DISCLAIMER: While every care is taken by the Ipswich City Council (ICC) and Department of Natural Resources and Mines (DNRM) to ensure the accuracy of this data, ICC and DNRM makes no representations or warranties about its accuracy, reliability, completeness or suitability for any particular purpose and disclaim all responsibility and all liability (including without limitation, liability in negligence) for all expenses, losses, damages (including indirect or consequential damage) and costs which may be incurred as a result of the data being inaccurate or incomplete in any way and for any reason. Based on Data provided with permission of DNRM (Cadastral Data).

## Property





|   |                   |
|---|-------------------|
|  | Property Boundary |
|  | Road Reserve      |
|  | Watercourse       |
| <b>SMITH ST</b>   | Road Name         |
| <b>24</b>   | House Number      |

## Drainage

### Structures

|   |                      |
|---|----------------------|
|   | Manhole              |
|  | Headwall             |
|  | Gully Pit            |
|  | Gross Pollutant Trap |

### Mains

|   |                 |
|---|-----------------|
|  | < 300mm Ø       |
|  | 300 - 525mm Ø   |
|  | 525 - 750mm Ø   |
|  | 750 - 1050mm Ø  |
|  | 1050 - 1500mm Ø |
|  | > 1500mm Ø      |



---

**Information Disclaimer** *(Please read carefully)*

---

**Report**

The information/maps contained in this report are valid for Thirty (30) days only from date of issue.  
If this timeframe has elapsed please lodge a new request.

**Stormwater Drainage Data**

While every care is taken by the Ipswich City Council (ICC) to ensure the accuracy of this data, ICC makes no representations or warranties about its accuracy, reliability, completeness or suitability for any particular purpose and disclaim all responsibility and all liability (including without limitation, liability in negligence) for all expenses, losses, damages (including indirect or consequential damage) and costs which may be incurred as a result of the data being inaccurate or incomplete in any way and for any reason. Based on Data provided with permission of the ICC.

**Property Data**

While every care is taken by the Ipswich City Council (ICC) and Department of Natural Resources and Mines (DNRM) to ensure the accuracy of this data, ICC and DNRM jointly and severally make no representations or warranties about its accuracy, reliability, completeness or suitability for any particular purpose and disclaim all responsibility and all liability (including without limitation, liability in

---

**Damaged Infrastructure - Ipswich City Council**

---

Any damage to Ipswich City Council infrastructure should be reported immediately:

**Roads and Stormwater Drainage**

Telephone - All Hours (07) 3810 6666